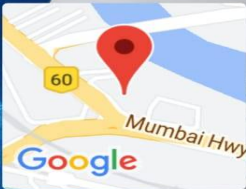




GPS Map Camera



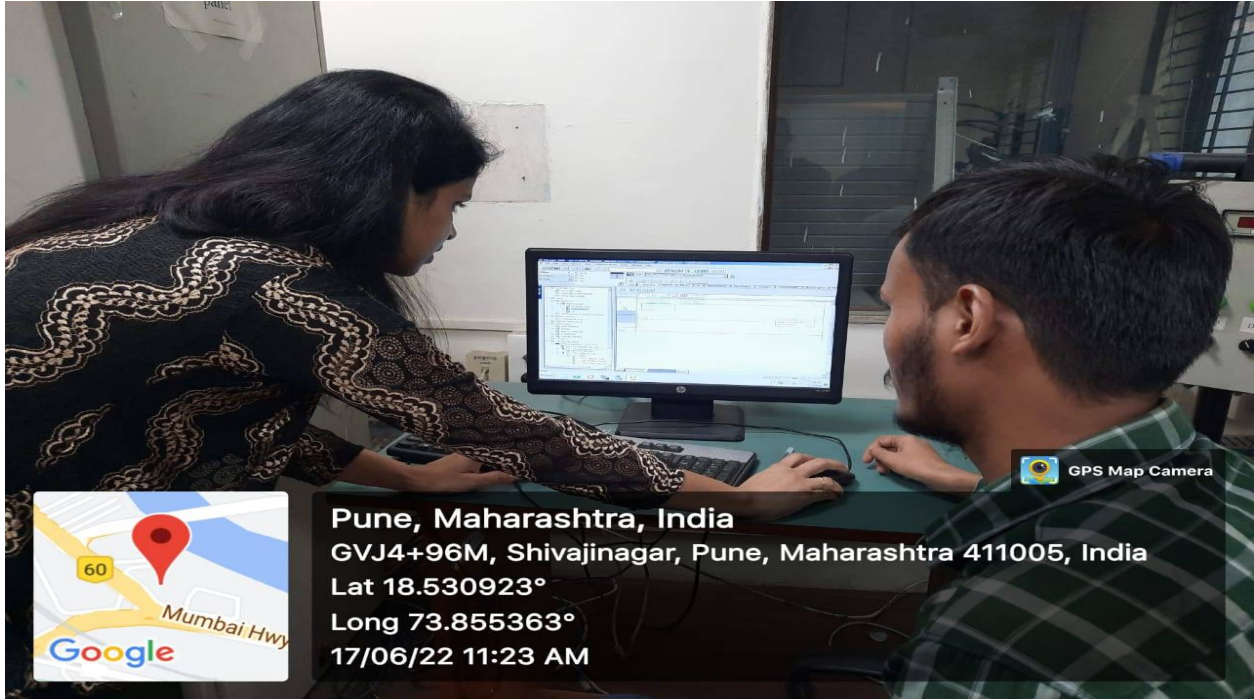
Pune, Maharashtra, India
GVJ4+96M, Shivajinagar, Pune, Maharashtra 411005, India
Lat 18.530923°
Long 73.855363°
17/06/22 11:22 AM



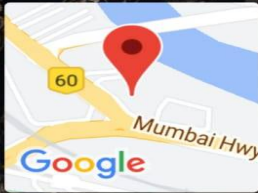
GPS Map Camera



Pune, Maharashtra, India
GVJ4+96M, Shivajinagar, Pune, Maharashtra 411005, India
Lat 18.530923°
Long 73.855363°
17/06/22 11:23 AM



GPS Map Camera



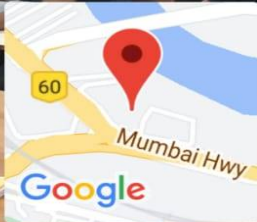
Pune, Maharashtra, India
GVJ4+96M, Shivajinagar, Pune, Maharashtra 411005, India
Lat 18.530923°
Long 73.855363°
17/06/22 11:23 AM




GPS Map Camera



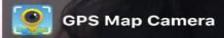
Pune, Maharashtra, India
GVJ4+96M, Shivajinagar, Pune, Maharashtra 411005, India
Lat 18.530807°
Long 73.855664°
17/06/22 11:25 AM



Pune, Maharashtra, India
GVJ4+96M, Shivajinagar, Pune, Maharashtra 411005, India
Lat 18.530797°
Long 73.855667°
17/06/22 11:26 AM



Pune, Maharashtra, India
GVJ4+96M, Shivajinagar, Pune, Maharashtra 411005, India
Lat 18.530747°
Long 73.855669°
17/06/22 11:40 AM

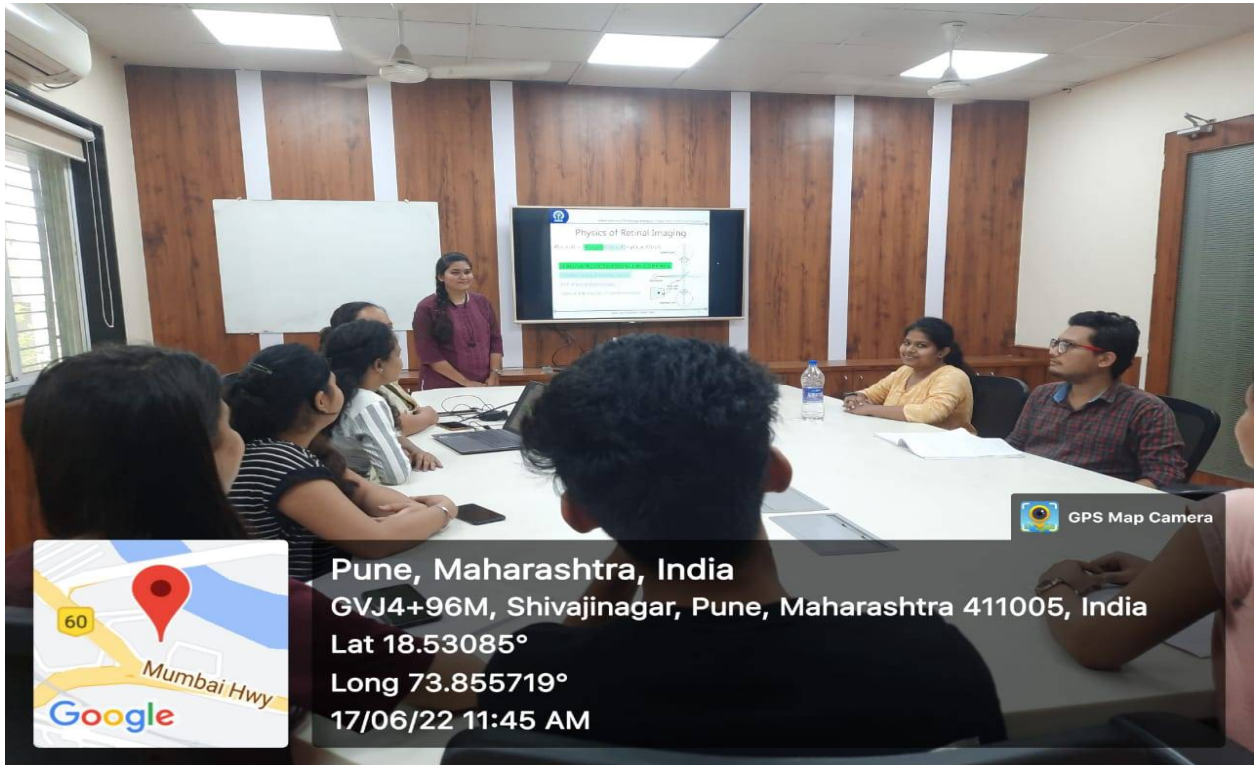
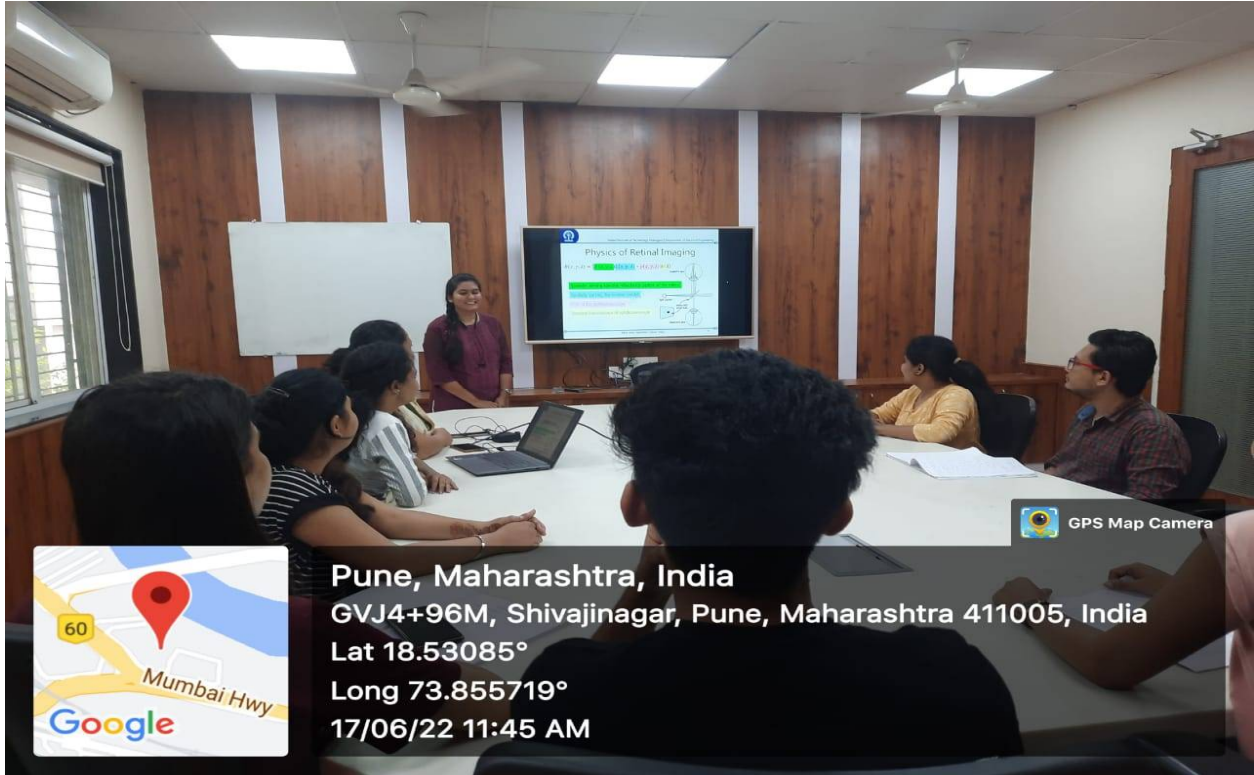




Pune, Maharashtra, India
GVJ4+96M, Shivajinagar, Pune, Maharashtra 411005, India
Lat 18.530917°
Long 73.855688°
17/06/22 11:29 AM



Pune, Maharashtra, India
College of Engineering, Wellesly Road, GVJ4+757, Shivajinagar, Pune,
Maharashtra 411005, India
Lat 18.530733°
Long 73.855669°
17/06/22 11:41 AM





Pune, Maharashtra, India
GVJ4+96M, Shivajinagar, Pune, Maharashtra 411005, India
Lat 18.53085°
Long 73.855719°
17/06/22 11:45 AM